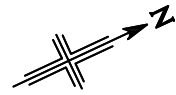


Lease Plan

MILLBANK TOWER

21-24 Millbank, LONDON, SW1P 4RS

Twenty Ninth Floor



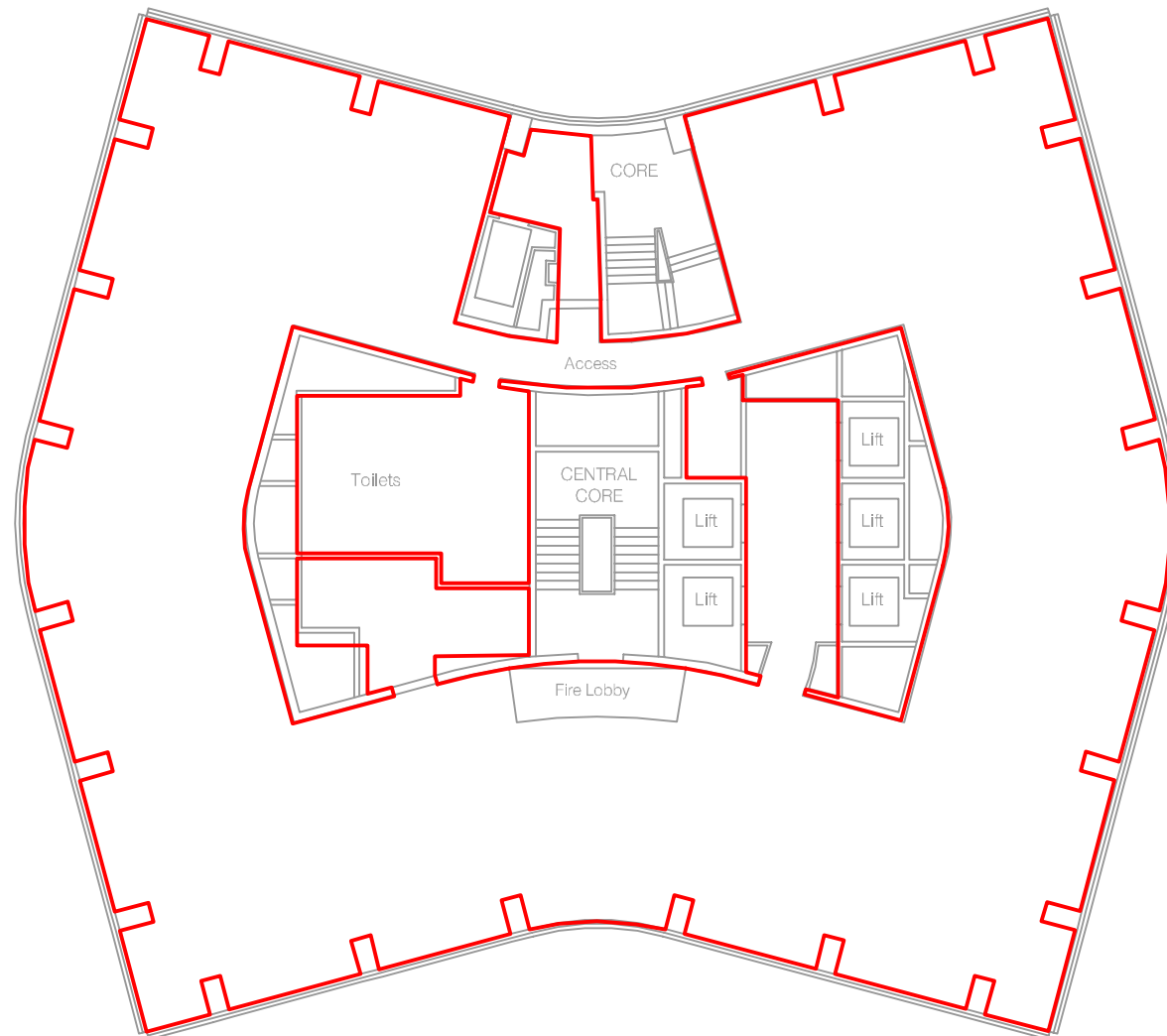
— Lease Demise

Notes:

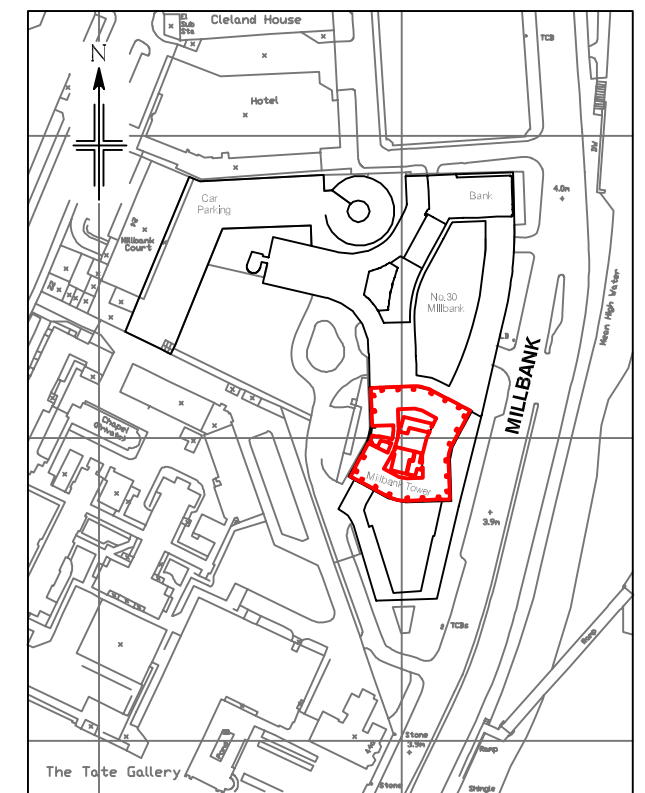
Due to the inherent instability of paper materials, drawings plotted on paper may be stretched and distorted. Dimensions scaled from paper plots should therefore be treated with caution.

This drawing is issued for lease registration purposes only.

This lease plan is compiled from client supplied data.



MILLBANK



Location Plan

Scale 1:2500

This drawing contains Ordnance Survey data which has been reproduced with the permission of the Controller of Her Majesty's Stationery Office, Crown copyright 2003.

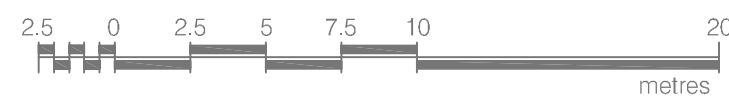
PCA Licence Number 100020449

Drawing Number 16963-002-LP29

Issue D

October 2008

Presentation Scale 1:250 @ A3



T +44(0) 1582 765566

F +44(0) 1582 765370

E info@plowmancraven.co.uk

W www.plowmancraven.co.uk

